




























Legend

-  Existing Roads
-  Access Network
-  Rivers/Burns
-  Existing Dam / Waterfall
-  Summits
-  Argyll & Bute Core Paths
-  Panoramic View Point
-  Saw Mill
-  Historical Feature
-  Key Junction & Wayfinding
-  Picnic Site
-  Interpretation & Orientation Point
-  Visitor Centre
-  Parking
-  Viewing Shelter
-  Community Burial Grounds
-  Community Wind Turbines Potential Search Area
-  Community Owned Woodland
-  Slope
-  Gorge
-  Craggs
-  Cowal Way Long Distance Route
-  Proposed Forestry Extractor Roads
-  Aspirational Tracks
-  Aspirational Paths
-  Woodland Crofts
-  Argyll & Bute LDP - Potential Development Area

Cameron Planning



7 The Square, St Martin Street, Glasgow G3 8BE
 Tel: 0141 429 2909 Fax: 0141 429 8248 / 0109
 Suite 1, Riverside Centre, Forth Road, Dundee DD1 1TA
 Tel: 01392 383 995 Fax: 01392 383 994
 info@tgp.co.uk www.tgp.co.uk

Date	Scale	Drawn	Checked
08/11/13	1:5000 @ A3	SW	MB

Job No.	Element	No.	Issue	Revision
1742	Est	L01	Information	D

CDM ORA STAGE:	BIC	DIE	F	KCL

©2013 TGP
 All rights reserved. No part of this drawing may be reproduced, stored in a retrieval system, or transmitted in any form or by any means, electronic, mechanical, photocopying, recording, or by any information storage and retrieval system, without the prior written permission of TGP. All other rights reserved.

Rev A 08/11/13 Land use designations omitted.
 Rev B 14/11/13 Paths updated.
 Rev C 27/11/13 Minor Amendments (Graphics)
 Rev D 20/01/14 Refinement post survey. Paths & Features etc. Plan re-scaled. Finalised Plan.